

**DETAILS OF DISMANTLING OF THE
HIGH SECURITY ZONES (HSZ) IN
JAFFNA AND PRESENT STATUS OF
SECURITY FORCE'S CANTONMENT**



REDUCTION OF HIGH SECURITY ZONES IN JAFFNA


- Army maintains only a portion of Palaly HSZ in Jaffna and the stages of releasing of lands within HSZ are as follows:
 - **Stage I.** On 28 October 2010, Army released a portion in Vasavilan.
 - **Stage II.** On 27 November 2010, Army released following Grama Niladhari Divisions (GN Divs) to the civilians:
 - Ilavali North (J/221).
 - Ilavali North West (J/222).
 - Viththakapuram (J/223).
 - **Stage III.** On 9 May 2011, Army released following GN Divs to the civilians:
 - Kolankaladi (J/225).
 - Naguleshwaram (J/226).
 - Thelippalai (J/228).
 - Thanneiselvapuram (J/230).
 - Maveddipuram (J/231).
 - Maveddipuram South (J/232).
 - Palaivikaman North (J/236).
 - Palaivikaman South (J/237).
 - Kadduvan West (J/239).

- **Stage IV.** On 6 October 2011, Army released following GN Divs to the civilians:
 - Kurumpasiddy (J/242).
 - Kurumpasiddy East (J/243)

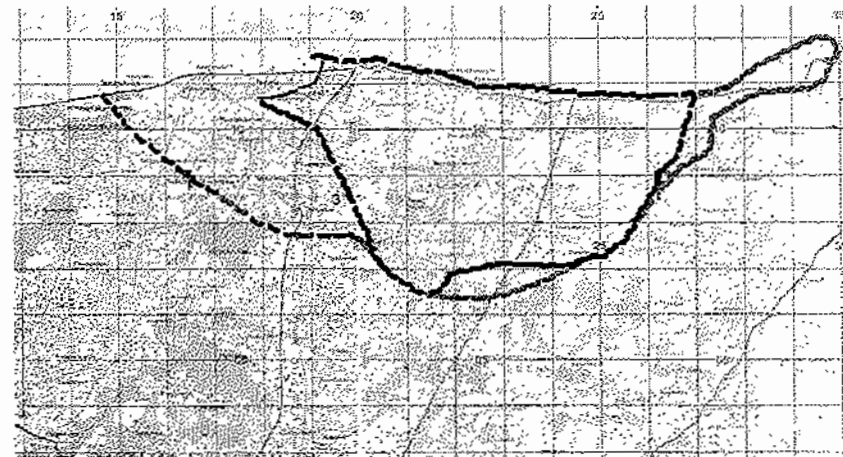
- **Stage V.** On 29 November 2011, Army released following GN Divs to the civilians:
 - Valalai (J/283).
 - Ideikadu (J/284).

SUMMARY OF REDUCTION OF HIGH SECURITY ZONES IN JAFFNA

Serial	Description	Hectare	Acres	Percentage	Map Key
1	Previous HSZ	4098.36	10122.09		
2	Area released	1515.9061	3741.09	40 %	
3	Presently held as Cantonment	2582.4539	6381.00		

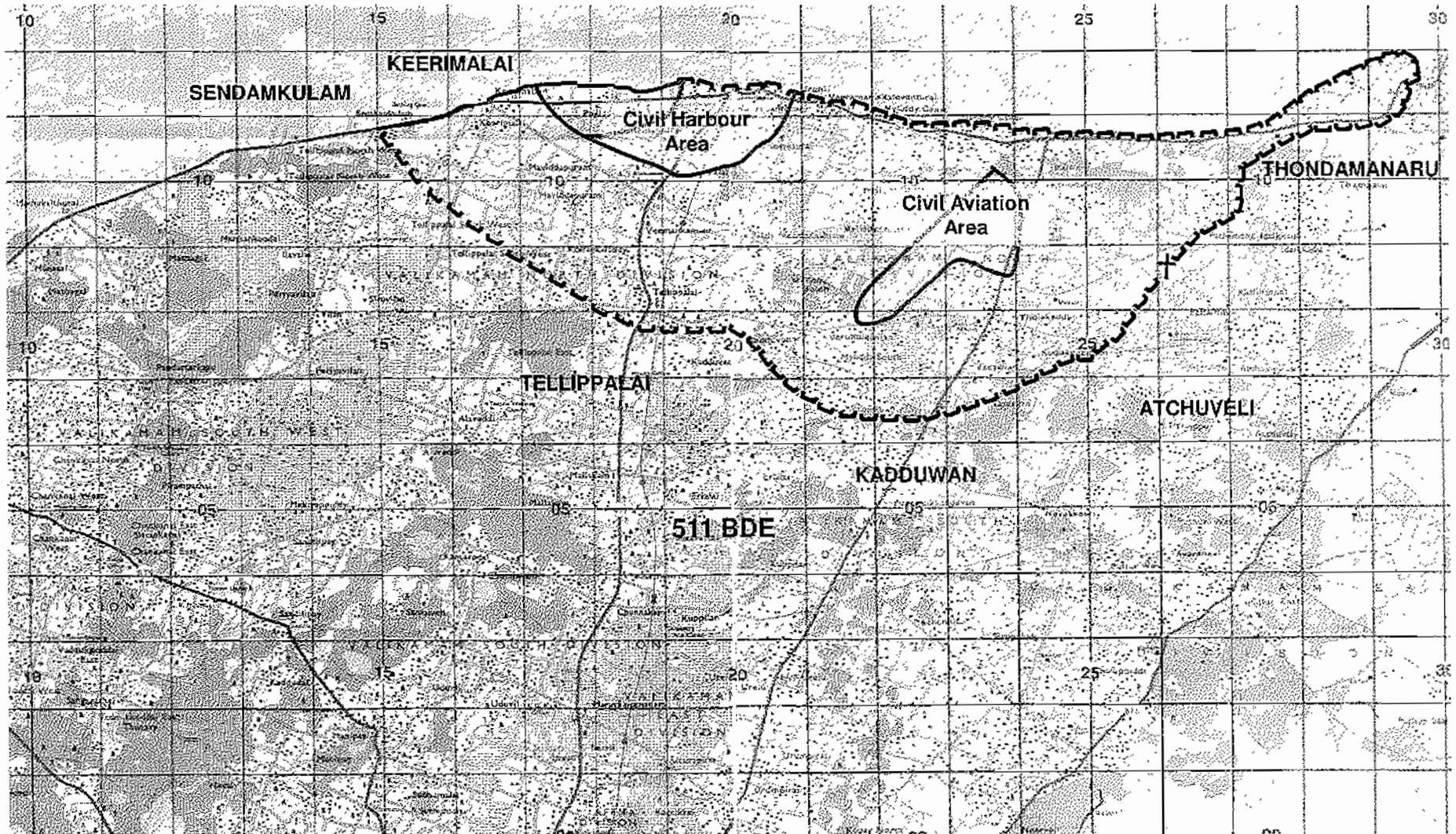


PREVIOUS HSZ

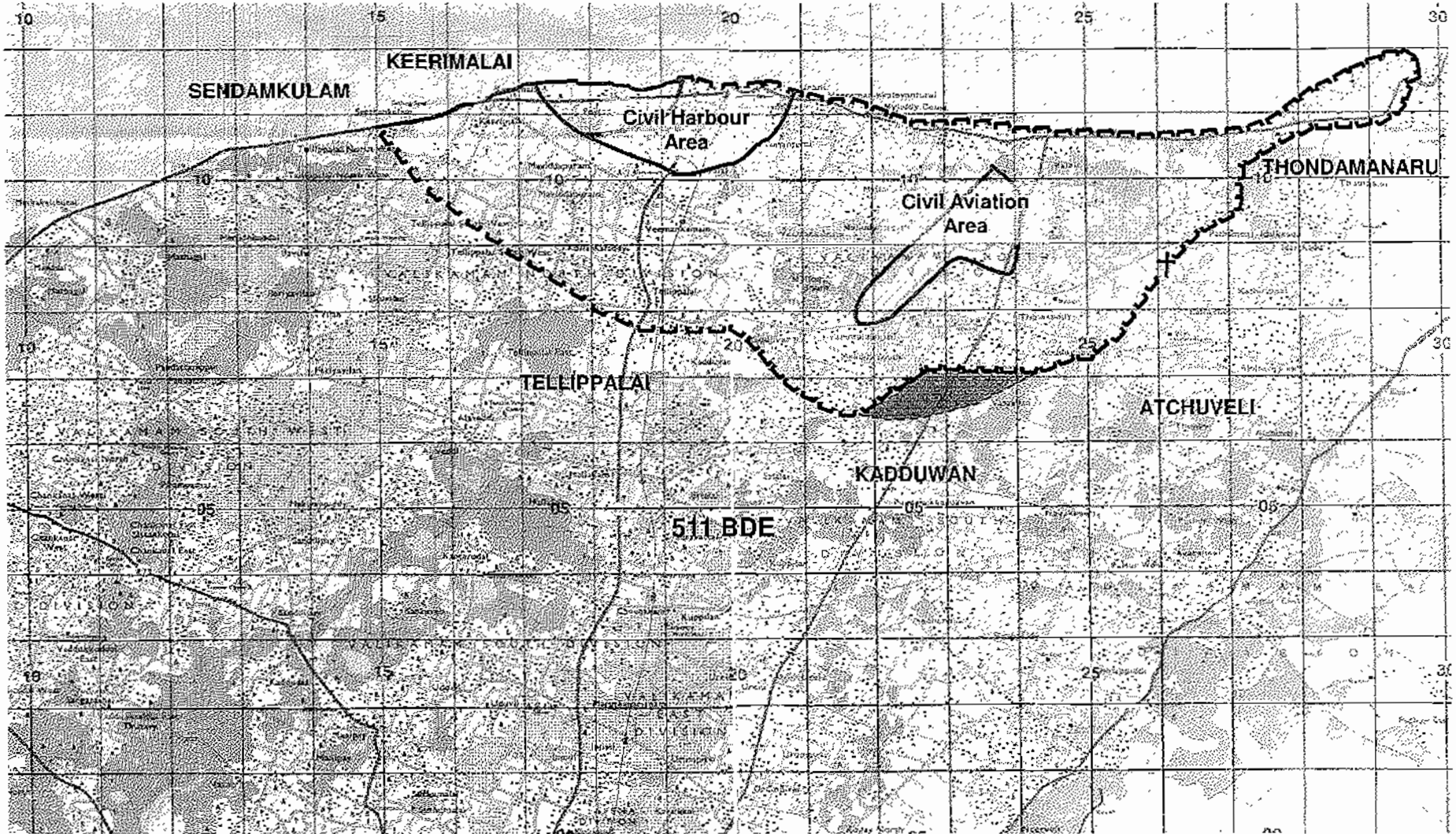


PRESENTLY HELD CANTONMENT

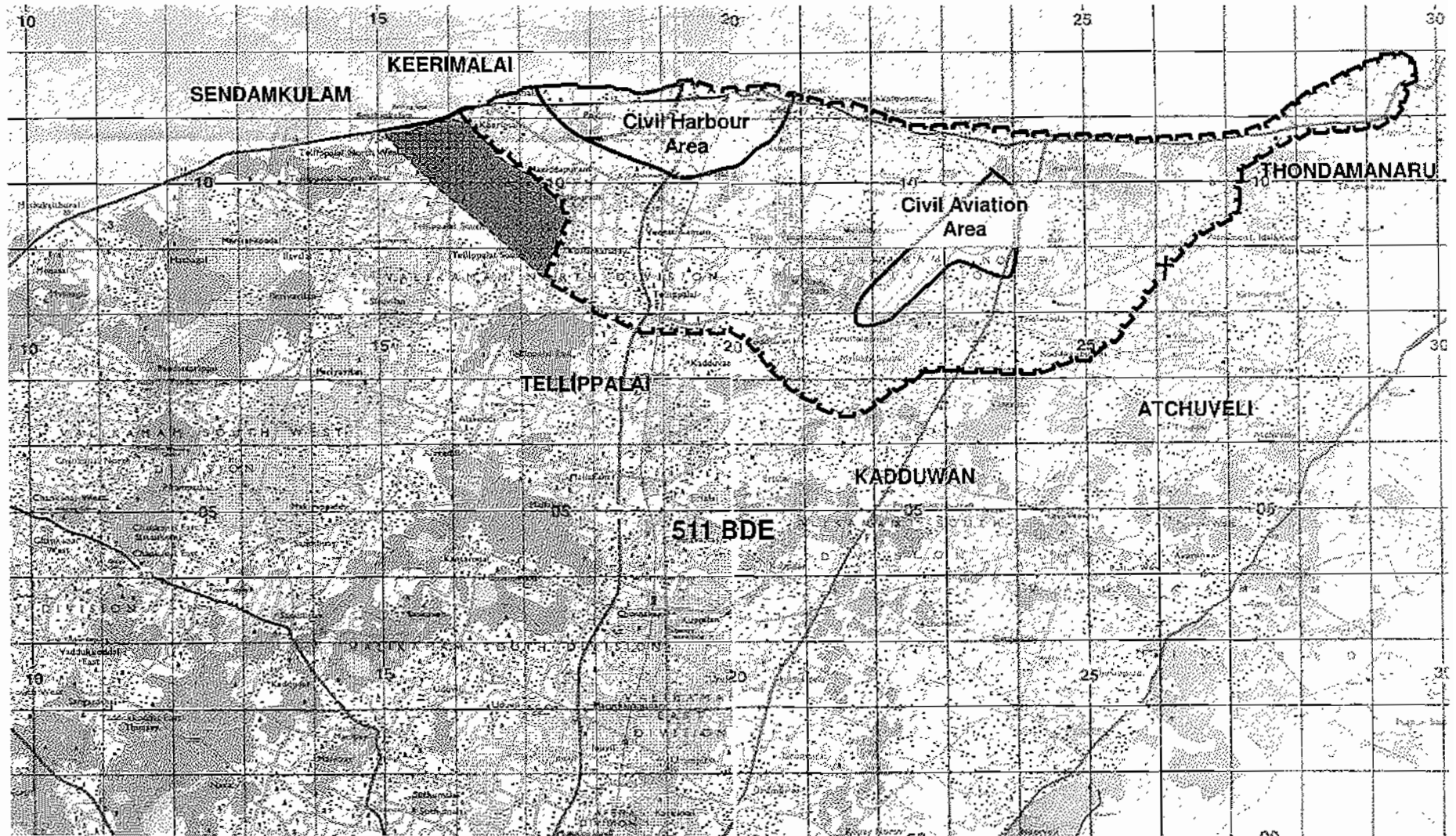
HIGH SECURITY ZONES HELD AS AT SEPTEMBER 2010



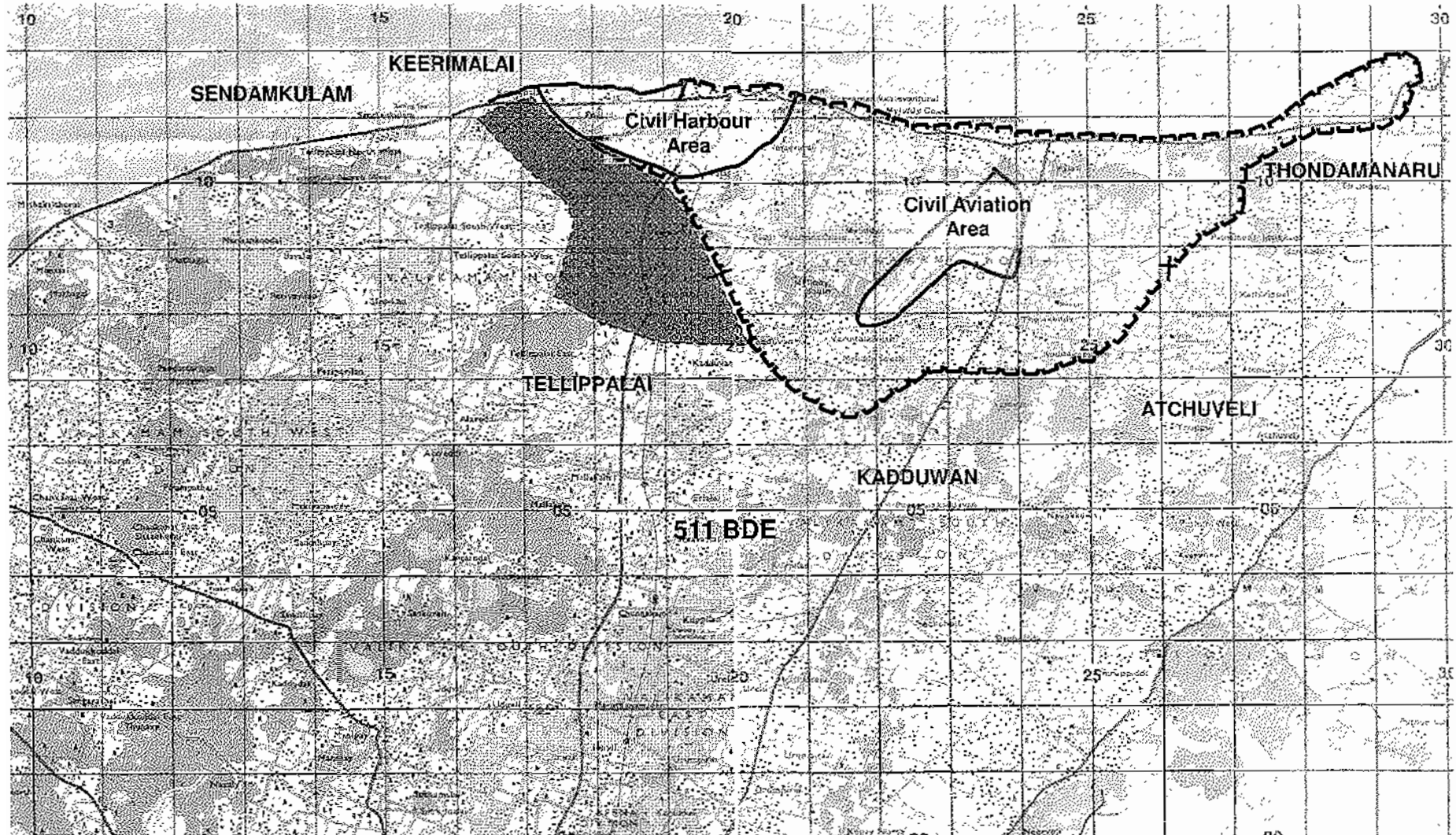
REDUCTION OF HIGH SECURITY ZONES – STAGE I – 28 OCTOBER 2010



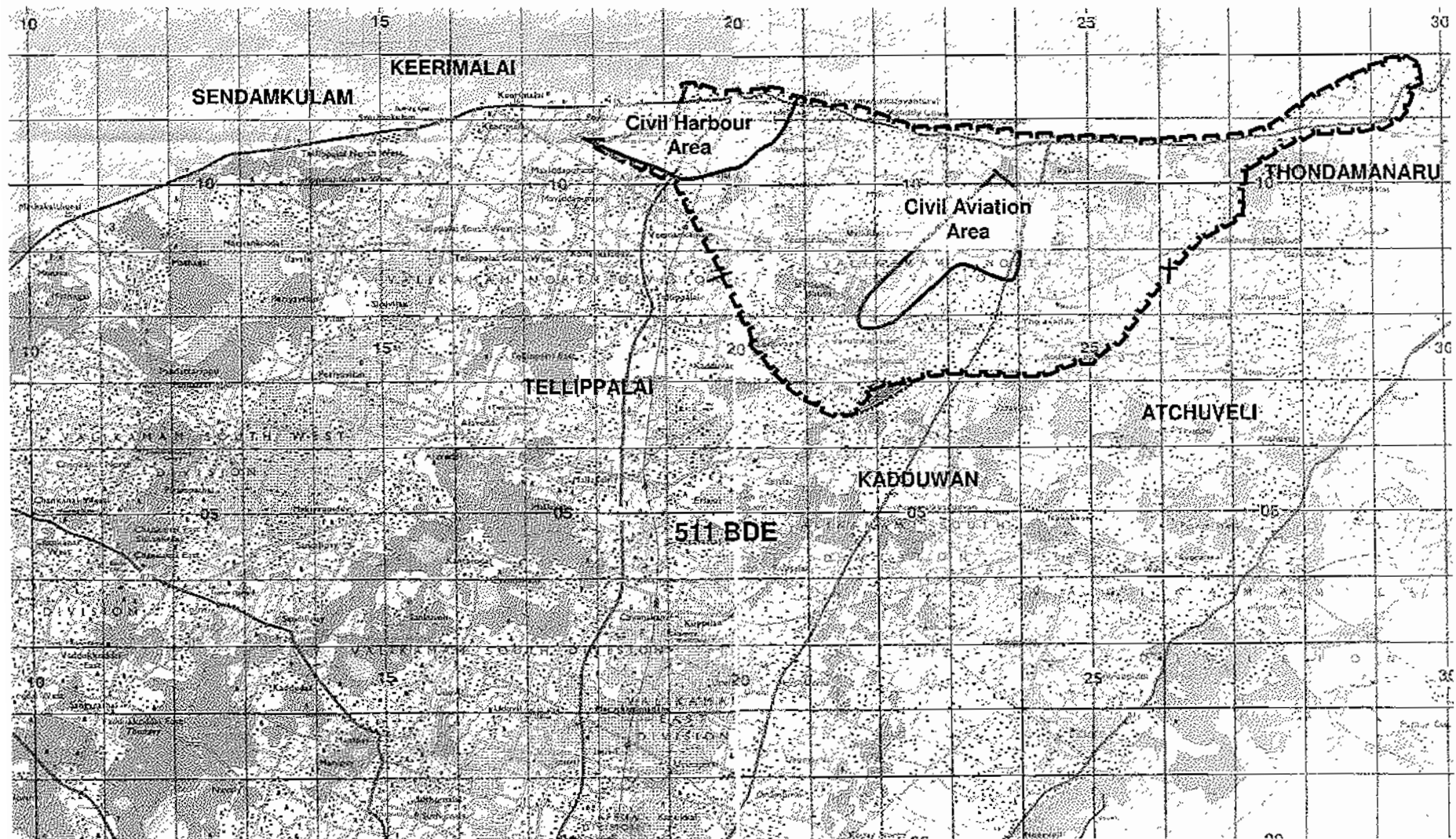
REDUCTION OF HIGH SECURITY ZONES – STAGE II – 27 NOVEMBER 2010



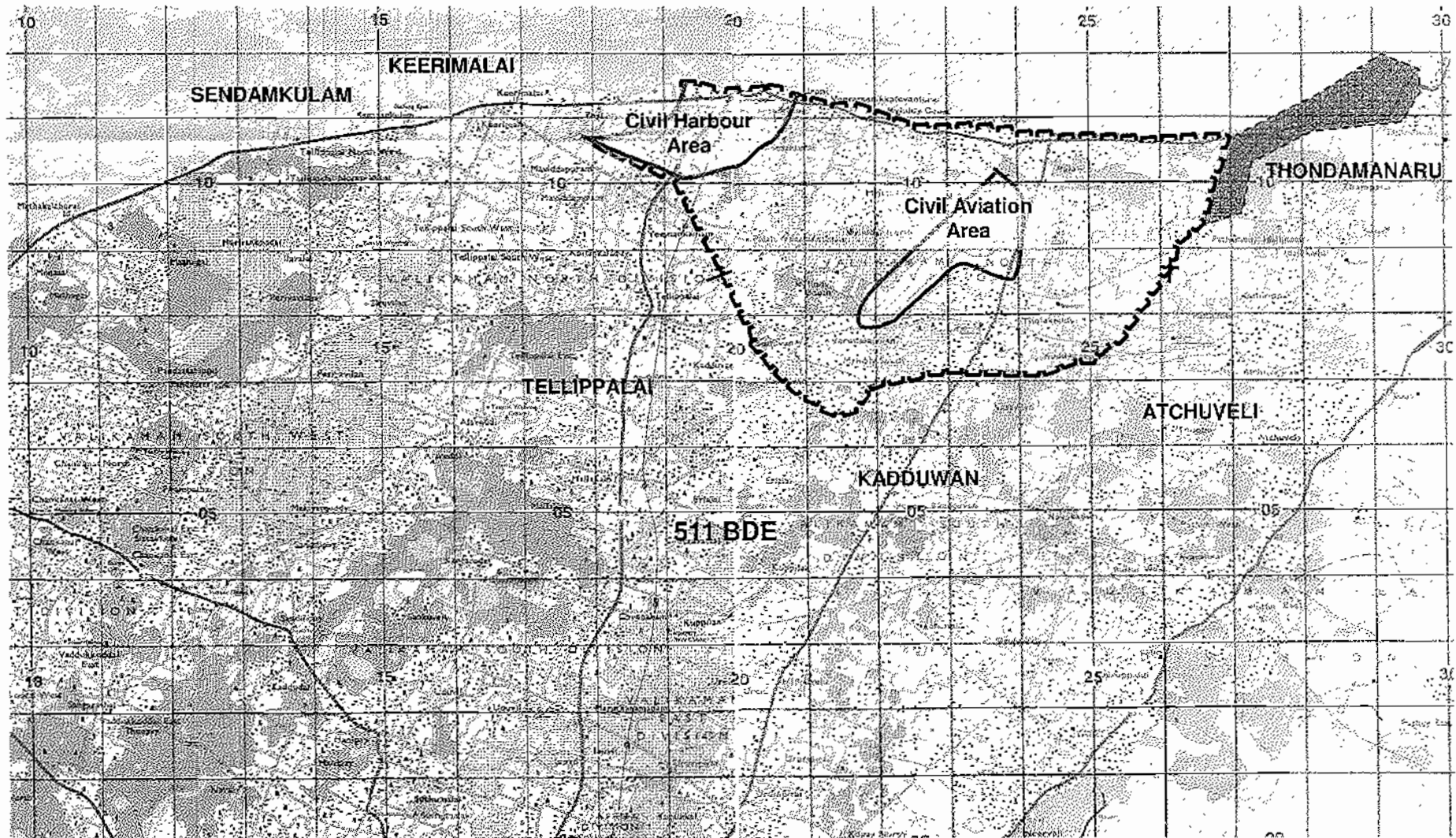
REDUCTION OF HIGH SECURITY ZONES – STAGE III – 9 MAY 2011



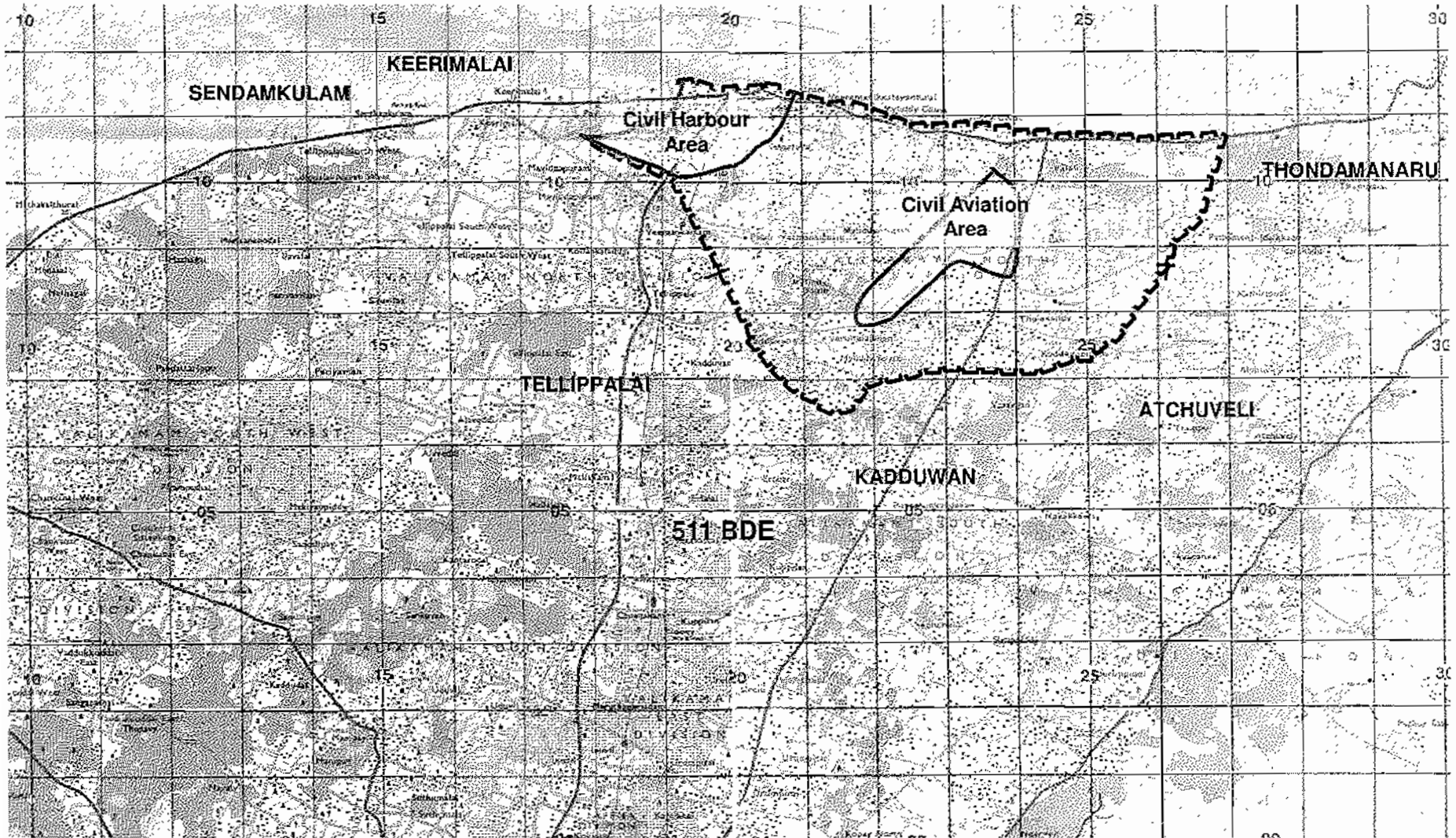
REDUCTION OF HIGH SECURITY ZONES – STAGE IV – 6 OCTOBER 2011



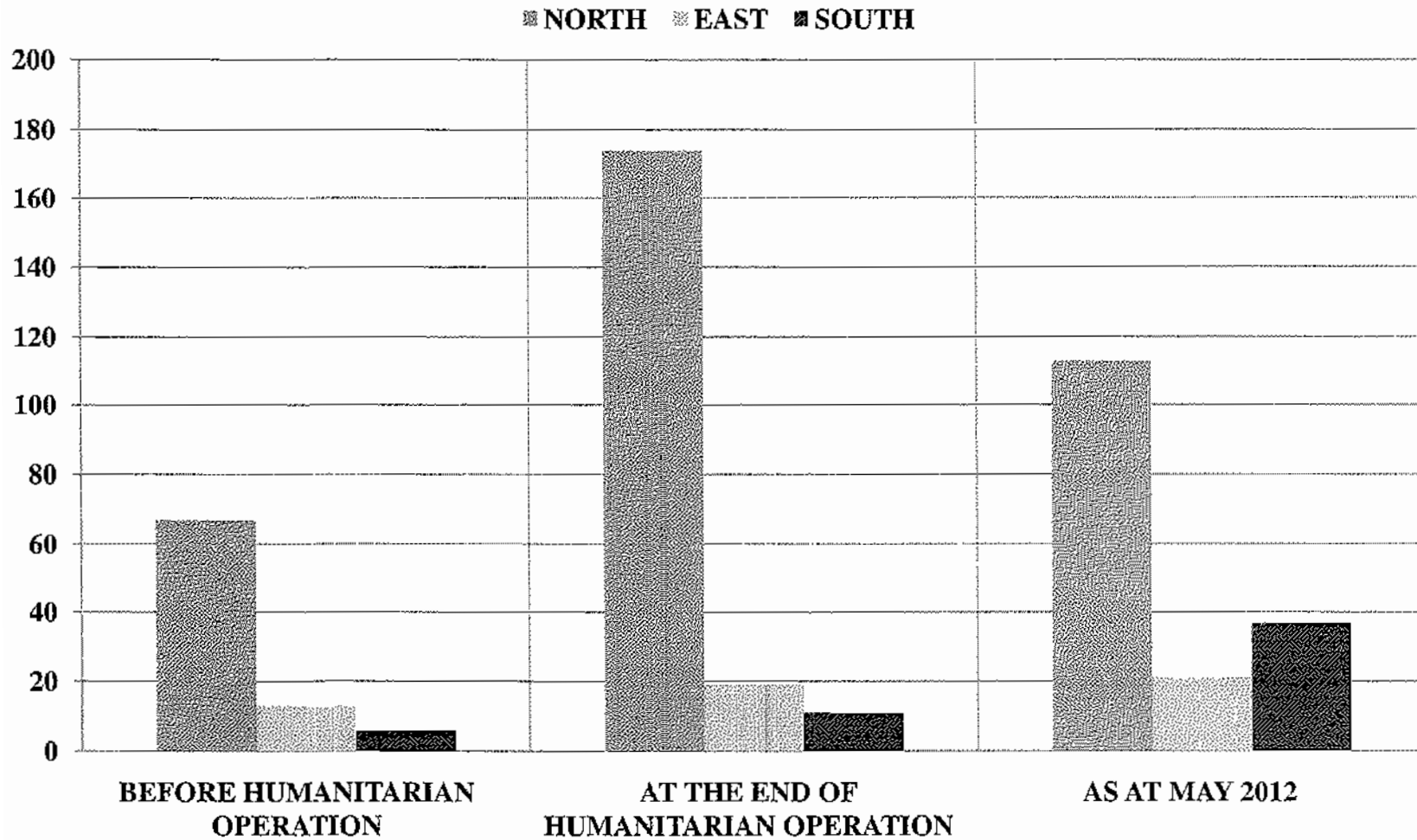
REDUCTION OF HIGH SECURITY ZONES – STAGE V – 29 NOVEMBER 2011



PRESENTLY HELD CANTONMENT AREA



**STATUS AFTER REDUCTION OF BATTALIONS IN THE
NOTHERN, EASTERN AND SOUTHERN PROVINCES**



REDUCTION OF ROAD BLOCKS, PIQUET / SENTRY POINTS IN THE NOTHERN AND EASTERN PROVINCES

